

OLD GROWTH CLASSIFICATION

STAND LOCATION AND SKETCH

Location / Site Number Plot 242 - Doe Canyon - 506C - San Juan

Project Name / Unit Number _____

Plot Spacing: _____ Meters by _____ Meters

Reference Point Description: _____

Travel Route to Reference Point: the last of the sites on the bench above the creek

SEC. _____ T. _____ R. _____ USGS 7.5 min. Quad

as you head W.












follow flags

up draw to 241

PLOT LOCATION SKETCH



From	To	AZ	DIST.	Corrections

-  Road, Improved
-  Road, logging
-  Trail
-  Drainage, Intermittent
-  Ridge
-  Fence
-  Cattleguard
-  RP Reference Point (RP)
-  SRP Supplemental RP
-  PC Plot Location Center
-  Direction of Travel
- .3** Point and Point Number
- 97°** Azimuth
- CH** Chains